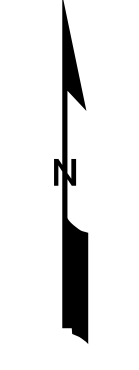
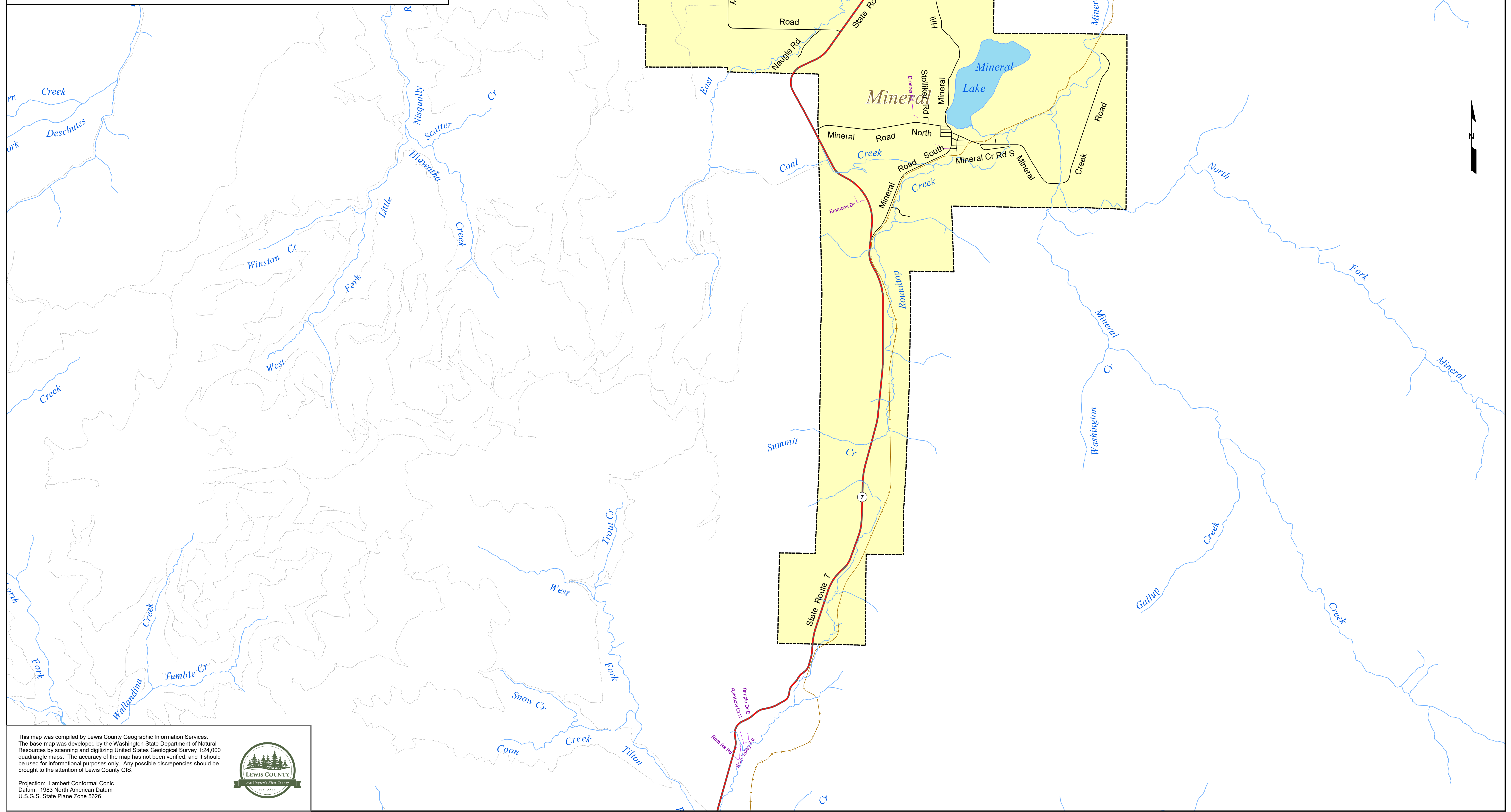
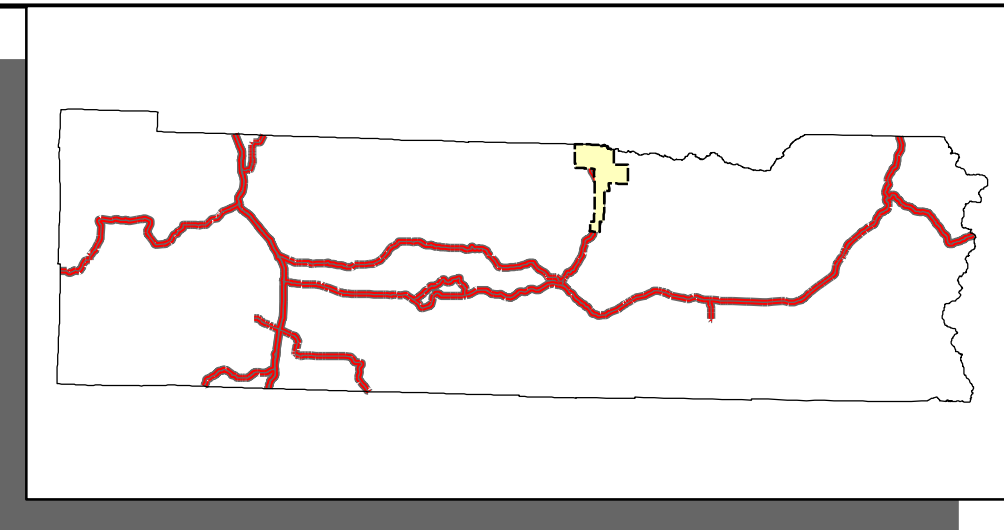


Lewis County, Washington

Cemetery District #10

- District 10
- State Route
- Private Road
- City Limits
- County Road
- Forest Road
- City Street
- Railroad



This map was compiled by Lewis County Geographic Information Services. The base map was developed by the Washington State Department of Natural Resources by scanning and digitizing United States Geological Survey 1:24,000 quadrangle maps. The accuracy of the map has not been verified, and it should be used for informational purposes only. Any possible discrepancies should be brought to the attention of Lewis County GIS.

Projection: Lambert Conformal Conic
 Datum: 1983 North American Datum
 U.S.G.S. State Plane Zone 5626

