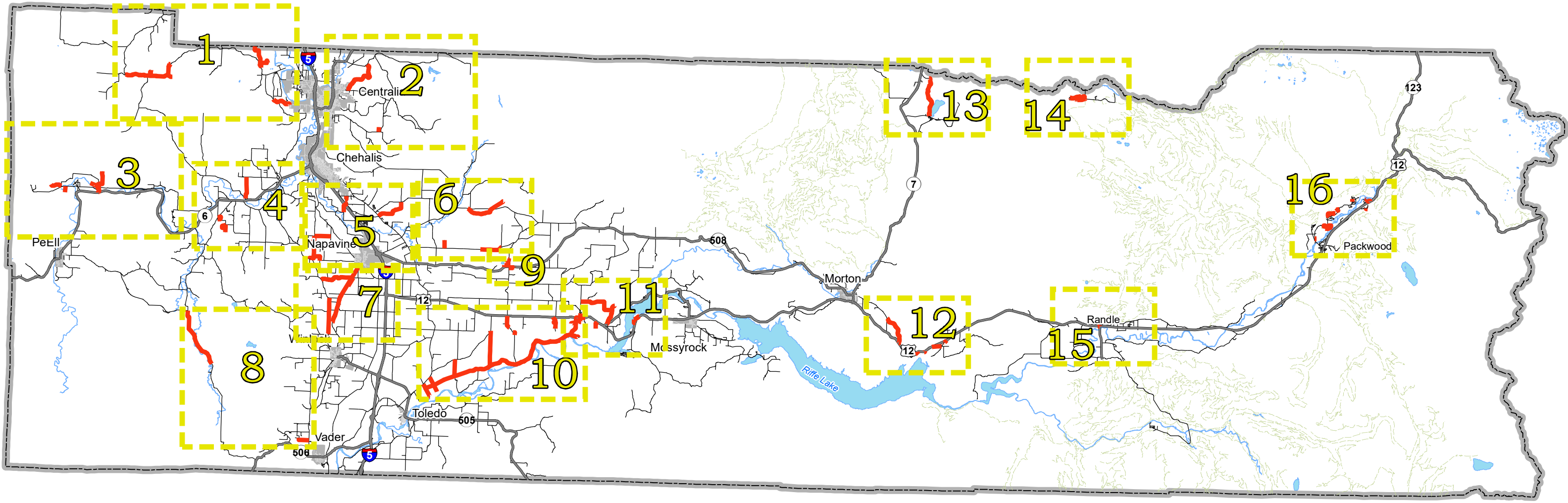



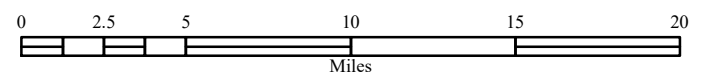
Chip Seal 2019

Index for Project Area Maps



This map was created by Lewis County Geographic Information Services. The accuracy of the map has not been verified, and it should be used for informational purposes only. Any possible discrepancies should be brought to the attention of Lewis County Geographic Information Services.

Projection: Lambert Conformal Conic
 Datum: 1983 North American Datum
 Coordinate System: State Plane Washington South 4602 Feet



May 2019

- | | | |
|-------------|-------------|-------------|
| Project | State Route | City Street |
| City Limits | County Road | Forest Road |