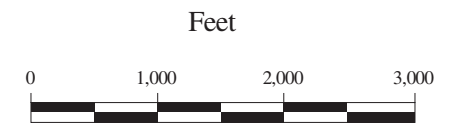


# Lewis County Official Zoning Map



URBAN GROWTH AREA - CITY

## VADER



Adopted and Ratified by the Board of  
County Commissioners April 4, 2002,  
pursuant to Ordinance 1179

### ZONES

-  City Limits
-  Urban Growth Area