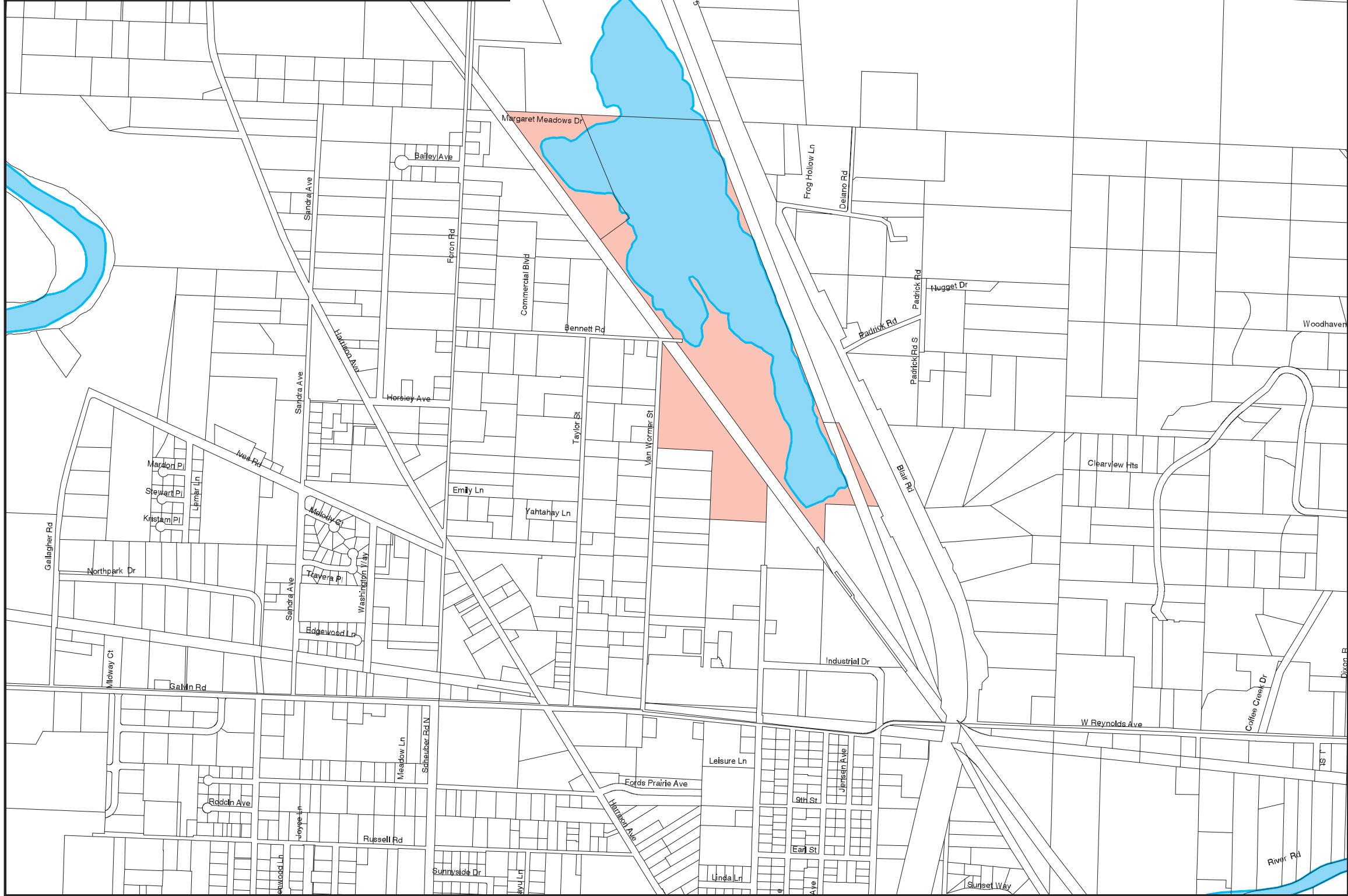
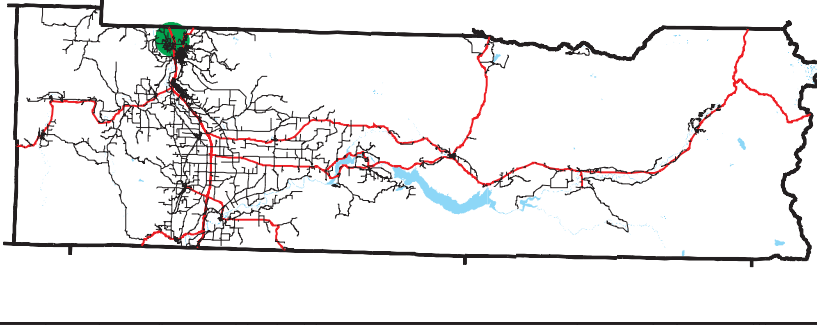
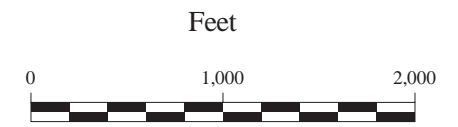


General Location Indicated by Green Dot




# Lewis County Official Zoning Map MINERAL RESOURCE LANDS

## PACIFIC SAND AND GRAVEL (2)



Adopted May 16, 2000

### LEGEND

 Mineral Resource Land