

Source: 2000 U. S. Census

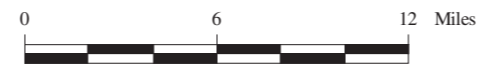
This map was compiled by Lewis County Geographic Information Services. The base map was developed by the Washington State Department of Natural Resources by scanning and digitizing United States Geological Survey 1:24,000 quadrangle maps. The accuracy of the map has not been verified, and it should be used for informational purposes only. Any possible discrepancies should be brought to the attention of Lewis County Geographic Information Services.

Population data was derived from 2000 Census Bureau T.I.G.E.R. files, delineated by Census Block.

Projection: Lambert Conformal Conic
 Datum: 1983 North American Datum
 U.S.G.S. State Plane Zone 5626








Race: Hispanic Category*
2000 U. S. Census By Block Group



Lewis County, Washington

**refers to people who identify their origin as Spanish, Hispanic, or Latino*

Percentage of Race By Block Group	Total People By Percent Class
 50% to 100%	403
 20% to 49%	1,227
 10% to 19%	939
 5% to 9%	727
 <5%	385
	<hr/> 3,681 Total