

Source: 2000 U. S. Census

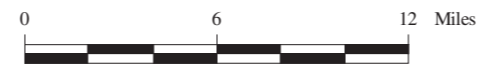
This map was compiled by Lewis County Geographic Information Services. The base map was developed by the Washington State Department of Natural Resources by scanning and digitizing United States Geological Survey 1:24,000 quadrangle maps. The accuracy of the map has not been verified, and it should be used for informational purposes only. Any possible discrepancies should be brought to the attention of Lewis County Geographic Information Services.

Population data was derived from 2000 Census Bureau T.I.G.E.R. files, delineated by Census Block.






Projection: Lambert Conformal Conic
 Datum: 1983 North American Datum
 U.S.G.S. State Plane Zone 5626



Race: Black or African American
2000 U. S. Census By Block Group



Lewis County, Washington

| Percentage of Race By Block Group | | Total People By Percent Class |
|---------------------------------------------------------------------------------------|-------------|-------------------------------|
|  | 50% to 100% | 6 |
|  | 20% to 49% | 75 |
|  | 10% to 19% | 24 |
|  | 5% to 9% | 40 |
|  | <5% | 111 |
| | | <hr/> 256 Total |