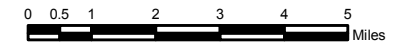





RESOURCE LANDS

Adopted and Ratified by the Board
of County Commissioners April 4, 2002
pursuant to Ordinance 1179
Revised November 21, 2016



Legend

-  Agricultural Resource Lands
-  Forest Resource Lands
-  Mineral Resource Lands

This map was compiled by Lewis County Geographic Information Services. The base map was developed by the Washington State Department of Natural Resources by scanning and digitizing United States Geological Survey 1:24,000 quadrangle maps. The accuracy of the map has not been verified, and it should be used for informational purposes only. Any possible discrepancies should be brought to the attention of Lewis County Geographic Information Services.

Projection: Lamber Conformal Conic
Datum: 1983 North American Datum
U.S.G.S. State Plane Zone 5626

