

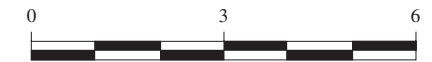
Lewis County, Washington

Comprehensive Plan







Figure 6.3b

RAILROADS, RAIL CROSSINGS AND AIRPORTS

Miles



LEGEND

-  BNSF Railroad
-  Other Railroads
-  Existing Public Road Crossing
-  General Aviation Airport
-  Private –Multiple Use Airport
-  Private –Single Use Airport

This map was compiled by Lewis County Geographic Information Services. The base map was developed by the Washington State Department of Natural Resources by scanning and digitizing United States Geological Survey 1:24,000 quadrangle maps. The accuracy of the map has not been verified, and it should be used for informational purposes only. Any possible discrepancies should be brought to the attention of Lewis County Geographic Information Services.

Projection: Lambert Conformal Conic
Datum: 1983 North American Datum
U.S.G.S. State Plane Zone 5626
Grid: 50,000 foot State Grid Tics, Washington, South Zone

